

















LEGENDA:


-  GRANICA OBUHVATA PLANA
- OBJEKTI**
-  POSTOJEĆI OBJEKTI
- STANJE OBJEKATA**
-  A LOŠE
-  B DOBRO
-  C VRLO DOBRO
-  D ODLIČNO
-  E U IZGRADNJI
-  F NE KORISTI SE
- BONITET OBJEKATA (od najlošijeg ka najboljem)**
-  I...VI
- STABILNOST TERENA**
-  STABILAN TEREN
-  NESTABILAN TEREN
- VODE I VODNE POVRŠINE**
-  VODOTOK
- SAOBRAĆAJNA INFRASTRUKTURA**
-  ZAŠTITINI POJAS RP Lopare-Karakaj

- OZNAKE**
-  XXXX/X BROJ K.Č. (x=broj)
 -  5 EVIDENCIJSKI BROJEVI
 -  GRANICA KATASTARSKE PARCELE




**REGULACIONI PLAN ZA
INDUSTRIJSKO-POSLOVNU ZONU "1" U
SAPNI**

POSTOJEĆE STANJE
3. POSTOJEĆE STANJE FIZIČKIH STRUKTURA-KATEGORIZACIJA



MJERILO 1:1000

NOSILAC PRIPREME PLANA:
 OPĆINA SAPNA
 SLUŽBA ZA URBANIZAM,
 STAMBENO-KOMUNALNE,
 IMOVINSKO-PRAVNE I GEODETSKE POSLOVE (M.P.)

NOSILAC IZRADE PLANA:
IPSA INSTITUT d.o.o., Sarajevo
 INSTITUT DIREKTOR: (M.P.)