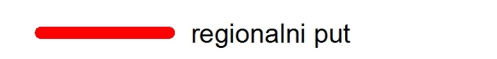
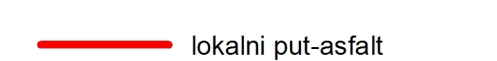
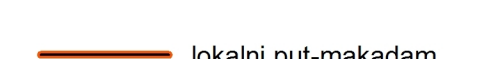
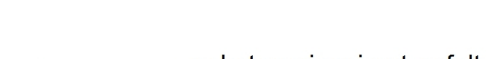




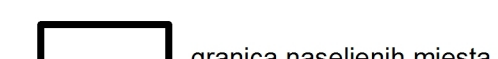
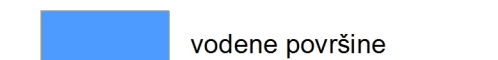
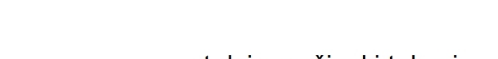

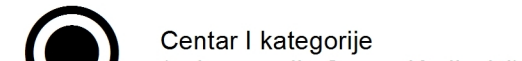
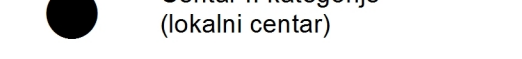

Saobraćajna infrastruktura

-  regionalni put
-  lokalni put-asfalt
-  lokalni put-makadam
-  nekategorisani put-asfalt
-  nekategorisani put makadam

PROSTORNI PLAN
OPĆINE SAPNA ZA PERIOD
2013-2033.GODINE

PROJEKCIJA PROSTORNOG RAZVOJA

POVRŠINE ZA PROIZVODNJU I
PRIJENOS ENERGIJE I TELEKOMUNIKACIJE

-  granica kantona
-  granica općine
-  granica naseljenih mjesta
-  aglomeracija Sapna-Kraljevići
-  vodene površine
-  povremeni površinski tokovi
-  stalni površinski tokovi
-  bazna stanica
-  optički kabl
-  Centar I kategorije (aglomeracija Sapna-Kraljevići)
-  Centar II kategorije (lokalni centar)
-  ostala naseljena mjesta
- Elektroenergetika**
 -  TS Sapna 35/20 kV
 -  TS 20 kV
 -  dalekovodi 20 kV
 -  dalekovod 35 kV

Naručilac:
Općina Sapna

Nosilac pripreme:
Služba za urbanizam, stambeno-komunalne,
imovinsko-pravne i geodetske poslove

Nosilac izrade:
Institut za geodetsko-inženjerske
poslove "Sapna" Ltd.

Koordinator radnog tima:
Gordana Jević, master prostorni planer

Odgovorni za izradu priloga:
Boško Mijatović, dipl. inž. el.

Razmjera: 1:25 000

Prilog br. X.

Datum: jul 2016. godine